



Minerva Access is the Institutional Repository of The University of Melbourne

Author/s:

Johnston, VE;Borsato, A;Frisia, S;Spötl, C;Dublyansky, Y;Töchterle, P;Hellstrom, JC;Bajo, P;Edwards, RL;Cheng, H

Title:

Evidence of thermophilisation and elevation-dependent warming during the Last Interglacial in the Italian Alps

Date:

2018-12-01

Citation:

Johnston, V. E., Borsato, A., Frisia, S., Spötl, C., Dublyansky, Y., Töchterle, P., Hellstrom, J. C., Bajo, P., Edwards, R. L. & Cheng, H. (2018). Evidence of thermophilisation and elevation-dependent warming during the Last Interglacial in the Italian Alps. *Scientific Reports*, 8 (1), <https://doi.org/10.1038/s41598-018-21027-3>.

Persistent Link:

<https://hdl.handle.net/11343/255882>

License:

[CC BY](#)

SCIENTIFIC REPORTS



OPEN

Evidence of thermophilisation and elevation-dependent warming during the Last Interglacial in the Italian Alps

V. E. Johnston^{1,7}, A. Borsato^{1,2}, S. Frisia², C. Spötl³, Y. Dublyansky³, P. Töchterle³, J. C. Hellstrom⁴, P. Bajo⁴, R. L. Edwards⁵ & H. Cheng^{5,6}

Thermophilisation is the response of plants communities in mountainous areas to increasing temperatures, causing an upward migration of warm-adapted (thermophilic) species and consequently, the timberline. This greening, associated with warming, causes enhanced evapotranspiration that leads to intensification of the hydrological cycle, which is recorded by hydroclimate-sensitive archives, such as stalagmites and flowstones formed in caves. Understanding how hydroclimate manifests at high altitudes is important for predicting future water resources of many regions of Europe that rely on glaciers and snow accumulation. Using proxy data from three coeval speleothems (stalagmites and flowstone) from the Italian Alps, we reconstructed both the ecosystem and hydrological setting during the Last Interglacial (LIG); a warm period that may provide an analogue to a near-future climate scenario. Our speleothem proxy data, including calcite fabrics and the stable isotopes of calcite and fluid inclusions, indicate a $+4.3 \pm 1.6$ °C temperature anomaly at ~2000 m a.s.l. for the peak LIG, with respect to present-day values (1961–1990). This anomaly is significantly higher than any low-altitude reconstructions for the LIG in Europe, implying elevation-dependent warming during the LIG. The enhanced warming at high altitudes must be accounted for when considering future climate adaptation strategies in sensitive mountainous regions.

Interglacials are warm periods in the Quaternary, where analogues to present and future warming trends can be sought. The Last Interglacial period (LIG; ~130–115 ka) is considered a partial analogue for a ~2 °C global warming scenario, with ice-volume loss and higher sea-levels¹. How this translated into regional to local-scale climate and ecosystem responses, to test downscaling and probability models and devise adaptation strategies, is still poorly known for most regions. This is feasible only through a high-density network of climate proxy archives, particularly covering sensitive mountain regions that hold central Europe's principle water resources.

Predicting possible trends of climate and vegetation changes for the Alpine region of Europe is particularly challenging because of complex orographic effects on atmospheric circulation that act as a divide of meridional moisture transport. Crucially, water resources necessary to sustain agriculture, tourism and the current standard of living, are present at high altitudes in the Alps as snow, ice and in lakes, both natural and artificial. Alterations in the hydrological cycle associated with climate change could potentially affect annual and seasonal discharge of major rivers that originate in the Alps². Furthermore, thermophilisation associated with climate warming shifts plant communities upward, limiting ecologic niches for high-alpine species, thus, resulting in conspicuous biodiversity loss^{3,4}. Knowledge of past hydrological and ecosystem responses to warming at high altitudes, which echoes high latitudes, is required to design appropriate climate adaptation and conservation strategies. This can

¹Museo delle Scienze, Corso del Lavoro e della Scienza, 3, 38122, Trento, Italy. ²School of Environmental and Life Sciences, University of Newcastle, Callaghan, 2308 NSW, Australia. ³Institute of Geology, University of Innsbruck, Innrain 52, 6020, Innsbruck, Austria. ⁴School of Earth Sciences, University of Melbourne, Melbourne, 3010 VIC, Australia. ⁵Department of Earth Sciences, University of Minnesota, Minneapolis, USA. ⁶Institute of Global Environmental Change, Xi'an Jiaotong University, Xi'an, China. ⁷Present address: Karst Research Institute, Research Centre of the Slovenian Academy of Sciences and Arts, Titov trg 2, SI-6230, Postojna, Slovenia. Correspondence and requests for materials should be addressed to V.E.J. (email: johnston.ve@gmail.com)

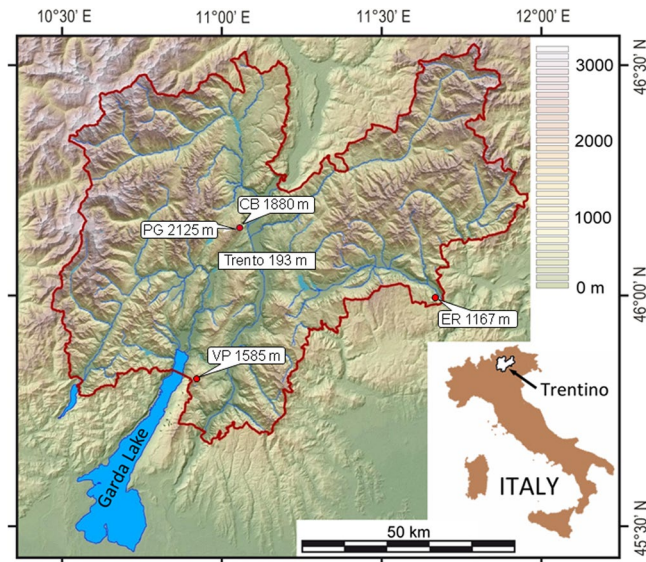


Figure 1. Topographic map of Trentino. The locations of the provincial capital Trento, Mt. Paganella (PG) and the Cesare Battisti (CB) cave are shown alongside their altitudes (m a.s.l.). The locations of the caves Grotta di Ernesto (ER) and Pozzo di Val dal Parol (VP) are also shown, as they provide modern-day analogues for CB Cave during the peak and late LIG, respectively. The maps were generated using the software GRASS GIS version 6.1 (<https://grass.osgeo.org/>) with topographic data taken from the National Aeronautics and Space Administration's (NASA) Shuttle Radar Topography Mission (SRTM), available from the U.S. Geological Survey (<https://lta.cr.usgs.gov/SRTM>).

be accomplished by extracting proxy data from archives of past interglacials that were warmer than the late Holocene and, specifically, the Anthropocene.

Speleothems, defined as secondary mineral deposits formed in caves⁵, identify one of the most accurate, precisely datable, continental archives of climate and environmental proxy data. Their formation, morphology, mineralogy, structure and chemical composition depend on the cave setting, ventilation dynamics and on the type of vegetation above the cave^{6–8}. In the European Alps, speleothem formation is mostly limited to caves located below the timberline, where efficient soil turnover in mixed conifer–deciduous forests promotes elevated biogenic pCO₂ that combines with rainwater to produce weak carbonic acid that dissolves the carbonate host rock⁸. Subsequent re-deposition of calcite is promoted by degassing of the dripwaters in the cave atmosphere, whereby the critical threshold in the calcite saturation state (SI_{CC}) of the film of fluid wetting a speleothem is >0.1 and preferably >0.5 (refs^{9,10}). Presence of fossil speleothems in high-altitude caves where significant sparitic calcite deposits are not currently forming, suggests that an upward shift in the timberline, associated with thermophilisation, must have occurred in the past. This implies that warmer than present-day temperatures characterised the region prior to the late Holocene. The impact of a warmer-than-current climate on water resources and vegetation can be elucidated through a multi-proxy record approach reconstructing past climate and environmental processes. Here, we present multi-proxy records from three coeval speleothems that formed during the LIG in a subalpine cave located in the Italian Alps to yield the temperature of the cave catchment area during the LIG. Our reconstructed temperatures are then compared with local- to regional-scale modern and LIG temperature estimates to gain an understanding of ecosystem and hydrological responses to warm interglacial climates in sensitive, mountainous regions.

Results and Interpretations

Study site. Cesare Battisti (CB) cave (46°08'N, 11°02'E) opens at 1880 m a.s.l. (metres above sea-level) on a near-vertical, northeast-facing cliff wall of Mt. Paganella, Trentino, Italy (Fig. 1 and Supplementary Fig. S1). The catchment area for cave dripwater is a 0.25 km², gently dipping, northeast-facing plateau reaching 2024 m a.s.l., colonised by dwarf pines (*Pinus mugo*), alpine grasses and shrubs. In pockets of undisturbed soil, the mean annual soil CO₂ concentration is 3052 ± 2316 ppmV⁸. The 204 m-deep cave system, developed in well-bedded, Early Jurassic limestone, consists of a maze of strongly ventilated passages (Supplementary Fig. S2). Mean annual cave air CO₂ concentration is 447 ± 108 ppmV and average interior air temperature is 3.8 ± 0.2 °C⁸. Cave passages are decorated by ancient flowstones and stalagmites, while modern and Holocene speleothems consist of thin calcite crusts¹¹ and moonmilk¹² precipitating from barely saturated dripwaters⁹ (SI_{CC} = −0.07 ± 0.18).

Specimens. Three inactive speleothems were sampled from two locations in CB Cave, characterised by morphologies and fabrics that stem from diverse discharge and parent-water compositions, ensuring the full spectrum of isotope and trace-element characteristics (from equilibrium to kinetically influenced) is accounted for. A 70 mm-thick flowstone (CB25) and a 185 mm-tall stalagmite (CB47) were sampled from the “Scrigno” chamber, with a ceiling height of 0.6 m, located ~50 m below the surface (1930 m a.s.l.). Flowstone CB39 (33 mm-thick)

was sampled in a deeper passage located ~130 m below the surface and ~50 m from one of the many cliff wall entrances (Supplementary Figs S2 and S3). Flowstone CB25 is composed of mm-thick layers of porous, open columnar calcite separated by thin laminae of compact columnar calcite (Supplementary Discussion and Fig. S4). CB25 was sampled close to its presumed discharge point and, given its fabric, we expect formation under relatively high flow rates, with minimum disequilibrium isotope fractionation. The cone-shaped stalagmite CB47 consists of porous, open columnar calcite, suggesting relatively fast and constant drip rates, likely resulting in negligible disequilibrium isotope fractionation during formation. In contrast, the dendritic fabric that characterises its upper 35 mm suggests a variable drip rate regime, at a seasonal or annual scale⁷. In flowstone CB39, the lack of intercrystalline porosity within its compact columnar calcite fabric layered with micrite and elongated columnar calcite with lateral overgrowths suggests increased discharge and inclusion of impurities¹⁰ (Supplementary Discussion and Fig. S3).

Chronology. Fifteen uranium-series ages of the three speleothem samples show limited detrital thorium contamination and relatively low U concentrations (54–279 ppb) causing large uncertainties on the corrected ages (0.5–4 ka, at 2 standard errors) (Supplementary Table S5). Open columnar fabrics imply that a small amount of U-leaching could be expected. The age models (Supplementary Fig. S6) indicate that CB25 formed from 125.2 ± 1.4 ka to 121.3 ± 1.0 ka, CB47 from 126.5 ± 1.1 ka to 123.6 ± 1.2 ka and CB39 from 127.8 ± 1.3 ka to 120.3 ± 1.5 ka. These ages place the formation of all three speleothems during the LIG^{13–16}.

Stable isotopes. Mean $\delta^{13}\text{C}$ values of flowstone CB39 ($-2.4\text{‰} \pm 1.1\text{‰}$) are similar to those of modern calcite formed in the Scigno chamber ($-2.3\text{‰} \pm 1.9\text{‰}$), which are modified by disequilibrium fractionation¹¹. $\delta^{13}\text{C}$ values of CB25 and CB47 are significantly lower ($<4\text{‰}$) than modern calcite $\delta^{13}\text{C}$ values, at $-7.2\text{‰} \pm 0.9\text{‰}$ (CB25) and $-8.1\text{‰} \pm 0.8\text{‰}$ (CB47), in accordance with isotope fractionation closer to equilibrium conditions. $\delta^{18}\text{O}$ values of the three speleothems are comparable: CB47 at $-8.3\text{‰} \pm 0.5\text{‰}$, while CB25 and CB39 have identical means of $-7.9\text{‰} \pm 0.3\text{‰}$ (Fig. 2f and Supplementary Material S7–S10). These are slightly lower ($<1\text{‰}$) than $\delta^{18}\text{O}$ values of modern calcite collected from the cave ($-7.4\text{‰} \pm 0.2\text{‰}$)¹¹.

Speleothem fluid inclusions (FI). Stable isotope values from tiny amounts of dripwater trapped within the host calcite as fluid inclusions (FI) from the time of speleothem formation ($\delta^{18}\text{O}_{\text{FI}}$ and $\delta\text{D}_{\text{FI}}$) were analysed to gain insight on past temperatures. Comparing the $\delta^{18}\text{O}_{\text{FI}}$ values with those of the host-calcite ($\delta^{18}\text{O}_{\text{C}}$) using calcite–water geothermometer equations allows assessment of speleothem formation temperatures (Table 1 and Supplementary Table S11). For this, the $\delta^{18}\text{O}_{\text{C}}$ values must be in isotopic equilibrium with the $\delta^{18}\text{O}_{\text{FI}}$ of the coevally trapped inclusions¹⁷. Soaking blocks of CB speleothems in water of different isotopic composition indicated that there was negligible fluid exchange through the interconnected pore space (see Supplementary Discussion), which signifies that FI data accurately reflect the properties of the dripwater.

Trace elements. Both Mg and Sr concentrations are significantly lower in the CB47 stalagmite than in the CB39 flowstone. CB39 Mg concentrations (mean 3283 ± 418 ppm) exhibit considerable variability, with a maximum at ~124–123 ka. CB39 Sr concentrations (mean 44 ± 7 ppm) rise rather steadily until reaching a maximum at ~123 ka. Average Mg and Sr concentrations in a representative sector of CB47 stalagmite are 856 ± 171 ppm and 28 ± 5 ppm, respectively.

Discussion

In caves formed below a well-developed soil cover, often the case for low-altitude sites in temperate climate settings, CO_2 is produced constantly in the soil, hence, it not a limiting factor for carbonate dissolution. However, the strongly changeable water availability found in such regions thus contributes the environmental variable that dominates carbonate geochemistry. Consequently, rainfall amount is often a key parameter encoded in low-altitude speleothem proxy data^{16,18,19}. By contrast, at high-altitude sites, speleothem formation is limited by the soil efficiency and climate parameters that influence soil CO_2 production. Soil efficiency is a crucial factor that gives rise to adequate CO_2 production, resulting in an acidic solution capable of dissolving enough host rock to overcome the threshold in SI_{CC} required to precipitate speleothem carbonate once the infiltration waters reach the cave atmosphere. This SI_{CC} threshold typically corresponds to a local altitudinal (or latitudinal) band that coincides with the *speleothem limit*⁹, which defines a change from a warm and highly vegetated speleothem-forming environment to more hostile conditions where sparitic speleothem development is unlikely. Therefore, the presence of sparitic speleothems, which were fed by waters discharged from pure carbonate host rocks, where present dripwater SI_{CC} values lie below zero (e.g., at high-altitude or high-latitude sites), likely identifies periods in the past when higher temperatures enhanced soil productivity and dripwater SI_{CC} above the threshold required for sparitic speleothem formation. Enhanced soil productivity is thought to be associated with thermophilisation and high-altitude greening, which in turn, favours sparitic speleothem development. Below, we investigate whether the LIG speleothem formation in CB Cave was prompted by warmer temperatures than modern and Holocene conditions.

Geochemical data extracted from speleothems are widely used to reconstruct past climate and environmental conditions. $\delta^{13}\text{C}$ values of speleothem calcite generally reflect soil efficiency and vegetation type and density above the cave. The $\delta^{13}\text{C}$ values of CB25 and CB47 are significantly lower than modern values, suggesting enhanced soil microbial activity and root respiration at the time of their formation with respect to current conditions, arguing for significant LIG greening above the cave. This is consistent with the notion that speleothem formation itself required that infiltration waters had higher SI_{CC} than today, as a result of an upward shift of the *sparitic speleothem limit*. It is, therefore, reasonable to infer an upward shift of the LIG timberline to an altitude well above the elevation of the cave's catchment area.

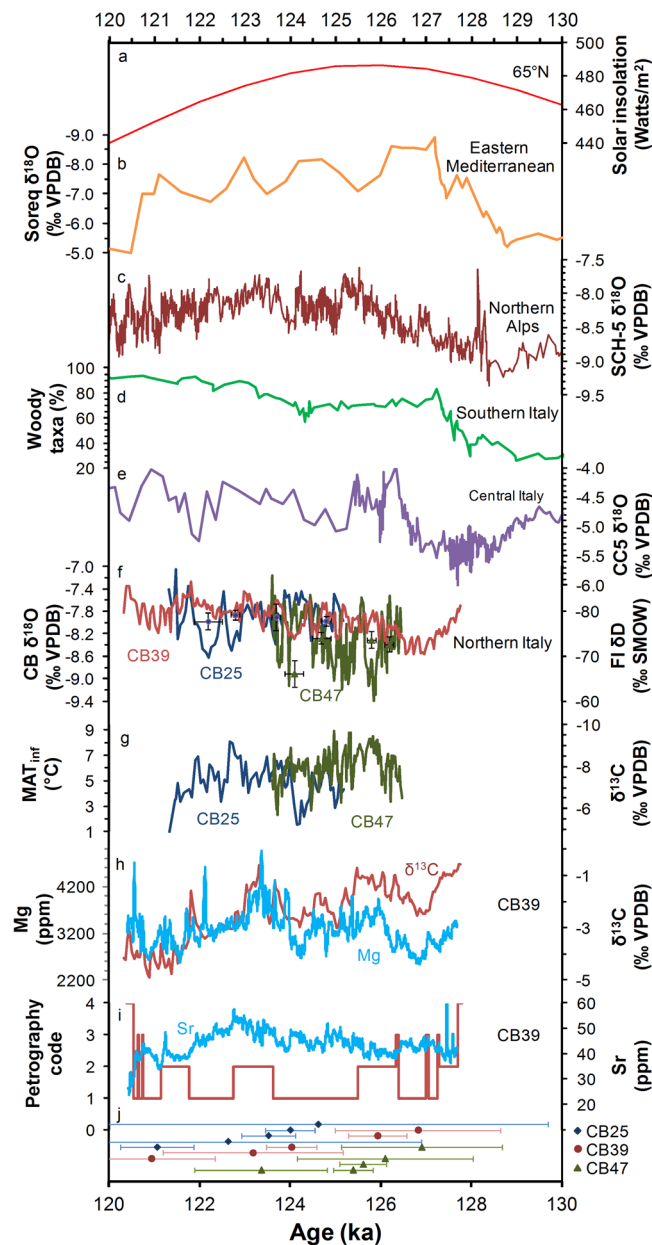


Figure 2. Comparison of CB Cave proxy data with published time series. (a) Summer solar insolation at 65°N (ref.²²), (b) composite $\delta^{18}\text{O}$ time series from Soreq Cave, Israel, speleothems¹⁴, (c) $\delta^{18}\text{O}$ time series from stalagmite SCH-5 from Schneckloch Cave in the Austrian Alps²³, (d) percentage of woody taxa at Lago Grange di Monticchio, southern Italy²¹, (e) $\delta^{18}\text{O}$ time series of flowstone CC5 from Corchia Cave, Italy²⁴, (f) $\delta^{18}\text{O}$ time series of CB Cave speleothems with discrete measurements of FI δD values, (g) $\delta^{13}\text{C}$ time series for CB47 and CB25 and the corresponding mean annual temperature of the infiltration area (MAT_{inf}), (h) $\delta^{13}\text{C}$ values and Mg concentration time series from CB39, (i) petrographic code and Sr concentrations of CB39 and (j) U-series ages and uncertainties for the CB Cave speleothems. Petrographic code: 1) elongate columnar calcite, 2) elongate columnar calcite with lateral overgrowths, 3) micrite and 4) detritus.

CB39 $\delta^{13}\text{C}$ values are considerably higher than those of CB25 and CB47. Significantly higher Mg and Sr concentrations in CB39 than in CB47 suggest enhanced water–rock interactions (WRIs) along the longer flowpath to CB39's deeper location. Furthermore, the marked correspondence between CB39's Mg concentration and $\delta^{13}\text{C}$ time series (Fig. 2h) provides tangible evidence that the $\delta^{13}\text{C}$ values were strongly modulated by WRI. High concentrations of dissolved carbonates in CB39's feeding water, due to more extensive WRIs, caused an elevated SI_{CC} , permitting carbonate deposition, and may have been responsible for fabric differences and an extended growth period of CB39 with respect to CB25 and CB47. Such WRIs would mean that a large component of the dissolved inorganic carbon was derived from the host limestone, rather than the soil (as is the case for CB25 and CB47) (e.g.,²⁰). Therefore, CB39's $\delta^{13}\text{C}$ values are not directly related to soil productivity and environmental conditions above the cave. However, the initiation of CB39 formation (Fig. 2) likely corresponded with the onset of

	Age ^a (ka)	$\delta^{18}\text{O}_C$ ^a (‰ VPDB)	$\delta^{18}\text{O}_{FI}$ (‰ VSMOW)	δD_{FI} (‰ VSMOW)	$\delta^{18}\text{O}_{FI}$ ^b (‰ VSMOW)	Temperature (°C) ^c
CB25-A	124.8 ± 0.1	-8.1 ± 0.2	-11.3 ± 0.3	-77.9 ± 1.0	-11.3 ± 0.6	3.5 ± 1.8
CB25-B	122.2 ± 0.3	-8.3 ± 0.2	-11.1 ± 0.2	-77.8 ± 1.8	-11.3 ± 0.5	4.6 ± 1.0
CB25-C	123.7 ± 0.1	-8.1 ± 0.2	-9.9 ± 0.6	-78.7 ± 3.0	-11.4 ± 0.8	3.0 ± 2.8
CB25-D	122.8 ± 0.1	-8.2 ± 0.2	-10.5 ± 1.1	-79.2 ± 1.1	-11.4 ± 1.4	3.4 ± 4.9
CB47-A	124.1 ± 0.2	-7.9 ± 0.2	-10.7 ± 1.2	-66.2 ± 2.9	-9.9 ± 1.4	8.9 ± 5.7
CB47-B	125.8 ± 0.1	-8.8 ± 0.4	-12.0 ± 0.5	-73.7 ± 1.9	-10.8 ± 0.8	9.0 ± 1.7
CB47-C	124.7 ± 0.2	-8.4 ± 0.3	-10.0 ± 1.0	-74.0 ± 1.3	-10.8 ± 1.2	7.0 ± 4.3
CB47-D	126.2 ± 0.1	-8.2 ± 0.5	-9.0 ± 0.6	-72.7 ± 1.7	-10.6 ± 0.9	6.9 ± 1.9

Table 1. Temperatures calculated based on $\delta^{18}\text{O}$ and δD values of calcite (C) and fluid inclusions (FI).

^aCalculated as an average of the values encompassed in the distance covered by the larger FI samples. ^b $\delta^{18}\text{O}_{FI}$ value calculated using the δD_{FI} and the modern Paganella-MWL relationship. ^cCave interior temperature calculated using the equation of Johnston *et al.*¹¹; T (°C) = $17.66 \times 1000 / (1000 \ln(\alpha) + 30.16) - 273.15$, where, $1000 \ln(\alpha) = 1000 \times \ln((1000 + \delta^{18}\text{O}_C) / (1000 + \delta^{18}\text{O}_{FI}))$.

thermophilisation, confirmed by the increase in the percentage of woody taxa following Termination II as seen in pollen records from Lago Grande di Monticchio in southern Italy²¹ (Fig. 2d). The following period of stability in woody taxa coincided with the onset of CB47 formation, which was delayed until soil and vegetation above the cave became fully established, creating the conditions required for soil-respiration-instigated speleothem growth.

Speleothem $\delta^{18}\text{O}$ values are often used to constrain the hydrological and environmental conditions during formation, in addition to the moisture source location. The lowest CB39 $\delta^{18}\text{O}$ values are recorded at ~127–126 ka, in analogy to the composite $\delta^{18}\text{O}$ record of Soreq Cave¹⁴, Israel (Fig. 2b), pointing to a regional hydroclimate response to increasing solar insolation²² (Fig. 2a) following Termination II, which also coincided with the onset of CB47 growth (Fig. 2f and g). Sudden decreases in $\delta^{18}\text{O}$ values recorded in speleothems SCH-5 from Schneckloch Cave in Austria²³ (Fig. 2c), CC5 from Corchia Cave in Italy²⁴ (Fig. 2e) and CB47 (Fig. 2f) at ~125 ka coincided with the onset of CB25 growth, which may have been related to an increase of rainfall, activating CB Cave flowstone development simultaneously to Atlantic storm tracks hitting the western coast of the Italian Peninsula and the Austrian Alps. Increases in CB39 $\delta^{13}\text{C}$, Mg and Sr records at 124–123 ka (Fig. 2h,i), concomitant with strong fluctuations in $\delta^{18}\text{O}$ values and decreased growth rate of SCH-5 (Fig. 2c)²³, in addition to cessation of CB47 growth, likely indicate a drying that caused enhanced WRIs in the dripwater feeding CB39. Cessation of CB25 growth at ~121 ka is reasonably explained by a decrease in soil pCO_2 that resulted in percolation water SI_{CC} inadequate for speleothem formation. The *speleothem limit* and corresponding timberline had, therefore, moved below the altitude of the CB Cave catchment. However, enhanced WRIs of the percolation water feeding CB39 still permitted its formation until the end of the LIG.

The possibility of LIG thermophilisation at the high-altitude CB Cave site has been tested by constraining the temperatures of the LIG using isotope values from speleothem FIs and their enclosing calcite, using calcite-water oxygen isotope geothermometer equations. Such equations are derived from both experimental^{25,26} and field-based methods^{11,27,28}. However, due to inherent disequilibrium isotope fractionation that occurs during speleothem formation, equations characterising near-perfect isotopic equilibrium do not successfully predict speleothem formation temperatures^{19,29}. Using cave-derived calcite and water oxygen isotope pairs yields the most accurate speleothem formation temperature reconstructions because the empiric equation includes the intrinsic in-cave fractionation^{11,27}. Here, the equation of Johnston *et al.*¹¹ was used as the most comprehensive cave-based geothermometer equation available to date (see Supplementary Discussion). The geothermometer equation compares $\delta^{18}\text{O}_C$ values with $\delta^{18}\text{O}_{FI}$ values. An unknown in the FI temperature reconstruction is the influence of the transformation of an amorphous carbonate precursor into calcite in a closed system³⁰. A fully closed system is unlikely for more porous columnar fabrics where FIs are trapped, however, in the CB Cave samples, this porous fabric was then sealed by compact calcite layers, hampering vertical fluid migration (Supplementary Discussion and Fig. S4). Furthermore, $\delta^{18}\text{O}_{FI}$ values have been shown to change after FI entrapment due to diagenetic processes, including effects of non-classical crystallisation, while the isotope composition of the δD_{FI} values remained unaltered³⁰. For this reason, in this study, $\delta^{18}\text{O}_{FI}$ values were calculated using the δD_{FI} values and the modern relationship between $\delta^{18}\text{O}$ and δD in meteoric waters derived from the local meteoric water line constructed using data from Mt. Paganella (Paganella-MWL) (Table 1, Fig. 3). By using the $\delta^{18}\text{O}_C$ and the δD -derived $\delta^{18}\text{O}_{FI}$ values as inputs for the geothermometer equation, the resulting speleothem formation temperature estimates are 7.9 ± 1.9 °C for CB47 (126–124 ka) and 3.6 ± 1.5 °C for CB25 (125–122 ka), with the propagation of uncertainties detailed in Supplementary Table S11. When compared with modern Scigno chamber temperatures (3.45 ± 0.05 °C, Supplementary Fig. S12), the temperature anomalies estimated from FIs are $+4.5 \pm 1.9$ °C at 126–124 ka and $+0.2 \pm 1.5$ °C at 125–122 ka with respect to present-day cave temperatures (Table 2).

Temperature estimates derived from FI data were then compared with temperature reconstructions based on geochemical and petrographic data from the CB speleothems. Speleothem geochemistry and calcite fabrics respond to surface air temperature, cave temperature, drip rate and dripwater SI_{CC} . By using available datasets from 11 caves in the region⁹ and comparing these with modern and Holocene speleothems from the same caves^{11,31}, the temperature and conditions under which geochemical signals are incorporated and fabrics form in the speleothem calcite were reconstructed.

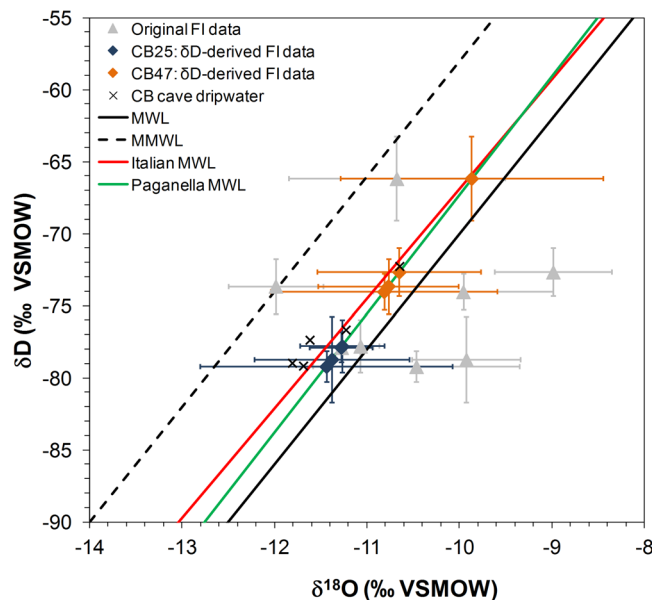


Figure 3. Fluid inclusion data from CB Cave speleothems. The original, measured FI isotopic values (grey) have been adjusted to gain the δD -derived $\delta^{18}O_{FI}$ values (orange and blue diamonds), calculated from the measured δD_{FI} values, using the modern relationship between $\delta^{18}O$ and δD at Mt. Paganella. Modern CB Cave dripwaters were taken at 3.4 °C in the Scigno chamber¹¹, which coincides with the 2013–2015 temperature measurements in the chamber (3.45 ± 0.05 °C; Supplementary Fig. S12). Various meteoric water lines (MWL) are also shown: the global MWL ($\delta D = 8 \cdot \delta^{18}O + 10$), the East Mediterranean MWL (MMWL; $\delta D = 8 \cdot \delta^{18}O + 22$)⁵⁰, the Italian MWL ($\delta D = 7.61 \cdot \delta^{18}O + 9.21$)⁵¹ and the Paganella MWL ($\delta D = 8.24 \cdot \delta^{18}O + 15.1$; $R^2 = 0.99$) calculated using data from the meteorological station of Mt. Paganella, 2125 m a.s.l.⁵¹. Raw FI data are found in Supplementary Table S11.

	CB47		CB25	
	T (°C) ^a	ΔT (°C) ^b	T (°C) ^a	ΔT (°C) ^b
FI	7.3 ± 1.9	$+4.5 \pm 1.9$	3.0 ± 1.5	0.2 ± 1.5
$\delta^{13}C$	7.1 ± 1.3	$+4.2 \pm 1.4$	5.5 ± 1.3	$+2.7 \pm 1.4$
SI_{CC}	7.1 ± 1.4	$+4.3 \pm 1.5$	6.8 ± 1.2	$+4.0 \pm 1.3$
Mean	7.2 ± 1.6	$+4.3 \pm 1.6$	5.1 ± 1.4	$+2.3 \pm 1.4$

Table 2. Summary of temperature reconstructions and temperature anomalies. ^aMean annual temperature at the infiltration elevation (MAT_{inf}). ^bTemperature anomaly with respect to present-day MAT_{inf} .

The relationship between infiltration temperature and $\delta^{13}C$ values for modern speleothems in Trentino can be used to estimate the formation temperatures of LIG sparitic speleothems from their $\delta^{13}C$ values. Since $\delta^{13}C$ values of CB39 were strongly affected by WRIs, the calculation was performed for CB25 and CB47 that encode a vegetation signal, which can be related to temperature. To minimise the inclusion of values potentially affected by strong disequilibrium fractionation associated with initiation or cessation of speleothem growth, only the $\delta^{13}C$ values from the middle sections of the speleothems were used. Using the least fractionated modern speleothem $\delta^{13}C$ values from Johnston *et al.*¹¹ and MAT_{inf} data from Borsato *et al.*⁹, the relationship MAT_{inf} (°C) = $-1.68 \cdot \delta^{13}C - 7.57$ ($R^2 = 0.96$) was obtained for sparitic speleothems that formed near isotopic equilibrium (Supplementary Material S14). MAT_{inf} estimates were obtained for the LIG at CB Cave by applying this relationship to the mean of $\delta^{13}C$ values selected from the least isotopically fractionated middle section of the Scigno speleothem $\delta^{13}C$ records. This yielded a mean $\delta^{13}C$ value of -8.7 ± 0.6 ‰ (126.0–125.3 ka) for CB47, corresponding to a peak LIG MAT_{inf} of 7.1 ± 1.3 °C and, thus, a peak LIG temperature anomaly of $+4.2 \pm 1.4$ °C, with respect to modern conditions (Supplementary Material S13). The late LIG, represented by CB25, has a mean $\delta^{13}C$ value of -7.8 ± 0.7 ‰ (123.8–121.9 ka), and yielded a late LIG MAT_{inf} of 5.5 ± 1.3 °C, hence an anomaly of $+2.7 \pm 1.4$ °C, with respect to the modern MAT_{inf} (Table 2).

Alternatively, in a novel approach, we exploit the relationship between SI_{CC} of speleothem-forming water and the coexisting speleothem fabric. Extensive monitoring in the study region provides strong evidence that speleothem fabric is controlled by SI_{CC} ^{7,31}, though a link with the vegetation above the cave, connected with soil and cave air pCO_2 , which is ultimately related to temperature^{8,9}. Active columnar fabrics in the region are diagnostic of low carbonate saturation, with SI_{CC} in the range of 0.15–0.35, which also suggests monomer by monomer attachment growth³¹. Whereas, dripwater SI_{CC} for dendritic fabrics is 0.2–0.4, with a mean SI_{CC} that is higher than dripwaters

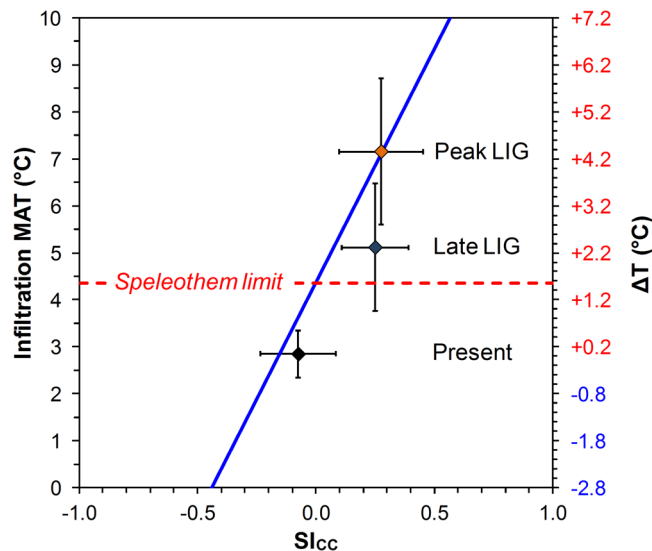


Figure 4. Relationship between dripwater SI_{CC} and the mean annual temperature at the infiltration altitude of the CB Cave catchment area. The blue line represents the regression line between present-day MAT_{inf} (1961–1990) and dripwater SI_{CC} in the region ($MAT_{inf} (^{\circ}C) = 4.36 + 9.95 \cdot SI_{CC}$; $R^2 = 0.93$)⁹. Present-day CB Cave dripwater data ($2.8 \pm 0.5^{\circ}C$; black diamond) lie below the local *speleothem limit* (at a temperature of $4.4^{\circ}C$, corresponding to a $SI_{CC} = 0$, current altitude ~ 1660 m a.s.l.)⁹ where their negative SI_{CC} values indicate that formation of sparitic speleothem calcite is unlikely. The MAT_{inf} reconstructed for the peak LIG (from CB47) with a SI_{CC} of 0.28 ± 0.18 based on calcite fabrics (orange diamond; $7.2 \pm 1.6^{\circ}C$) lies well above the *speleothem limit*. The late LIG temperature reconstruction (from CB25; blue diamond) with a SI_{CC} of 0.25 ± 0.14 and a MAT_{inf} of $5.1 \pm 1.4^{\circ}C$ also lies above the *speleothem limit*.

associated with columnar, fibrous and microcrystalline fabrics^{7,31}. Therefore, the open and compact columnar fabrics of CB25 likely formed from dripwaters with a low SI_{CC} (0.15–0.35), while mixed columnar–dendritic fabrics of CB47 are expected to have formed under a slightly higher SI_{CC} (0.15–0.4). Although there are uncertainties in the overlap of the field-of-existence of these fabrics, we use this opportunity, where we have various past-temperature estimates, to test the possibility that speleothem fabrics are linked with SI_{CC} and ultimately reflect the temperature and vegetation above the cave. A robust, present-day relationship has been documented between dripwater SI_{CC} and MAT_{inf} in the study region ($MAT_{inf} (^{\circ}C) = 4.36 + 9.95 \cdot SI_{CC}$; $R^2 = 0.93$)⁹. While this relationship is robust within our study region, characterised by pure carbonate host rocks in a well-studied climate setting, a lack of research across various settings prevents application to other regions. For CB47, the mean SI_{CC} of 0.28 ± 0.18 corresponds to a peak LIG MAT_{inf} of $7.1 \pm 1.4^{\circ}C$, while for CB25, a mean SI_{CC} of 0.25 ± 0.14 corresponds to a late LIG MAT_{inf} of $6.8 \pm 1.2^{\circ}C$. This suggests an anomaly of $+4.3 \pm 1.5^{\circ}C$ at the peak LIG and $+4.0 \pm 1.3^{\circ}C$ during the late LIG with respect to present-day MAT_{inf} (Table 2, Supplementary Material S13). The late LIG temperature estimated using the reconstructed- SI_{CC} is slightly higher than the other reconstructions provided here, albeit within the uncertainties, likely reflecting the wide range of possible SI_{CC} values that form columnar calcite. Encouragingly, the peak LIG value gained from the reconstructed- SI_{CC} is remarkably consistent with the temperatures derived from both the FI and $\delta^{13}C$ methods.

In summary, temperature anomaly estimates based on different physical and geochemical data from CB speleothems (Table 2) yield a peak LIG temperature anomaly of $+4.3 \pm 1.6^{\circ}C$ and a late LIG anomaly of $+2.3 \pm 1.4^{\circ}C$ ($+1.4 \pm 1.5^{\circ}C$ excluding the reconstructed- SI_{CC} value), with respect to modern temperatures (1961–1990; Fig. 4) at this subalpine site. The good agreement of the independent temperature estimates from three different proxy data grants confidence in our temperature reconstructions and has tested the validity of the fabric- SI_{CC} -temperature relationship. The positive temperature anomalies, which are significant with respect to their uncertainties (propagation of uncertainties detailed in Supplementary Table S13), demonstrate that the LIG MAT_{inf} were higher than present-day. In fact, the mere occurrence of sparitic speleothems at the altitude of CB Cave already attests to higher-than-present LIG temperatures, and associated better-developed soil and vegetation cover than today.

The magnitude of the peak LIG temperature anomaly calculated here ($+4.3 \pm 1.6^{\circ}C$) is within the uncertainty of the $+8 \pm 4^{\circ}C$ anomaly reconstructed from central Greenland ice cores³² and suggests amplification of warming at both high altitudes and latitudes. Over the 4.4 kyrs that encompass the temperature reconstructions from both FIs and $\delta^{13}C$ values (126.3–121.9 ka) in the CB speleothems, temperature decreased at a rate of $0.5^{\circ}C \text{ kyr}^{-1}$. This compares with a cooling rate of $0.75^{\circ}C \text{ kyr}^{-1}$ estimated over the same period of time from temperature reconstructions from Greenland ice cores³². In contrast, the global rate of cooling over the same period has been reconstructed at $0.11^{\circ}C \text{ kyr}^{-1}$ (ref.³³), implying that, in addition to the magnitude, the rate of temperature change at high altitudes and latitudes was amplified with respect to the global mean.

A LIG temperature increase of $+4.3 \pm 1.6^{\circ}C$, associated with thermophilisation, is surmised to have caused an upward shift of the *speleothem limit* to an altitude of ~ 2500 m a.s.l. and, accordingly, the catchment area of CB Cave at the peak LIG ($7.2 \pm 1.6^{\circ}C$) would have been colonised by a mixed deciduous forest typical

of the current upper montane zone⁸. This association is now observed in the catchment of Ernesto Cave (ER; Fig. 1), located at 1180 m a.s.l. with a MAT_{inf} of 7.1 °C and a mean dripwater SI_{CC} of 0.22 ± 0.12 (ref.⁹), which contains Holocene stalagmites with columnar, microcrystalline and dendritic fabrics, similar to CB47 (ref.³⁴). The temperature of 5.1 ± 1.4 °C calculated from CB25 for the late LIG suggests similar temperatures to those currently experienced in other caves in Trentino, such as “Pozzo di Val Parol” (VP), located at 1585 m a.s.l. with a MAT_{inf} of 4.8 °C and a dripwater SI_{CC} of 0.12 ± 0.20 (ref.⁹). The VP Cave has active speleothems, including conical stalagmites and drapery stalactites that form below a catchment covered by pastures with scattered conifer trees. Here, the major driving force of modern speleothem development is the vegetation assemblages and associated pCO₂ of the percolating water that increases the SI_{CC}⁸. The increase in LIG temperatures most likely caused significant thermophilisation above CB Cave, thus permitting crystalline speleothems to form.

To test the hypothesis of elevation-dependent warming (EDW) during the LIG, the peak LIG temperature anomaly estimated for the CB site was compared with temperature reconstructions from lower altitude sites. Modelled central European summer temperatures for the LIG maximum are 1–2 °C higher than present³⁵. Pollen records in Iberian Margin sediment core MD04–2845 further indicate that the warmest period of the LIG reached temperatures ~2 °C higher than present³⁶. Turney and Jones³⁷ reconstructed global temperatures 1.5 °C higher than today from a compilation of marine and terrestrial (including ice) proxy records. These temperature anomaly reconstructions are noticeably lower than our peak LIG subalpine speleothem-based estimate of +4.3 ± 1.6 °C. This discrepancy implies that high altitudes were more sensitive to warming than low-altitudes and, thus, argues for EDW during the LIG. Considering the LIG as an analogue for future warming, as expected in a scenario of increased greenhouse gas forcing, applying the low-altitude LIG temperature anomaly data to an alpine region without making adjustments for topography and associated EDW would result in an underestimation of the predicted temperature anomaly. In turn, this would cause an underestimation of the extent of thermophilisation and its impact on the local ecosystems and hydrological cycle, extending to downstream water resources. Using low-altitude temperature estimates to formulate adaptive strategies for mountainous regions is therefore inappropriate. More quantitative temperature reconstructions from well-dated proxy archives at both high and low altitudes in mountainous regions are, therefore, urgently needed.

EDW can be caused by a number of mechanisms including: (i) albedo from snow, ice and vegetation changes, (ii) water vapour and radiative fluxes, (iii) clouds and (iv) aerosols³⁸. Our results suggest that the vegetation belts shifted upwards (thermophilisation) at the CB Cave site during the LIG period. This afforestation reduced surface albedo due to increased radiation absorption by plants, enhancing warming in the alpine zone that became more vegetated. As temperatures increased and thermophilisation proceeded, evaporation and evapotranspiration also increased⁴, causing enhanced humidity that has a positive-feedback on warming as water vapour absorbs and emits long-wave radiation. Although a global factor, its non-linear sensitivity means that areas with lower initial humidity, such as cold high-altitude sites, are strongly affected by humidity changes. Therefore, through the positive water vapour feedback, high elevation sites incur enhanced warming relative to areas of high humidity, such as lower altitudes and tropical regions. Today, the temperature gradient (lapse rate) between the valley bottom (200 m a.s.l.; 12.6 °C) and the mountain top (Mt. Paganella, 2125 m a.s.l.; 1.7 °C) is -0.57 °C 100⁻¹ m (ref.³⁹). If a ~2 °C warming is expected at the valley bottom^{35,37} and +4.3 ± 1.6 °C at 1930 m a.s.l. (present study), the calculated peak LIG altitudinal temperature gradient of -0.4 °C 100⁻¹ m implies a reduced rate of cooling with increasing elevation. This suggests that, similarly to observations of current warming at high altitudes^{40–42}, EDW likely occurred during the LIG.

Forward-modelling of elevation gradients in the alpine region for the period 2070–2099, against the reference period 1961–1990, indicates a rise of 3.5–5.0 °C for an altitude similar to CB Cave. Winter precipitation is expected to increase in the southern watershed of the Alps while summer precipitation should decrease slightly⁴³. Furthermore, maximum changes in albedo are estimated in the altitude band of the CB Cave site with a reduction of 80 snow days per year. This scenario can be compared with the CB Cave reconstruction for the peak LIG with a +4.3 ± 1.6 °C temperature rise. Our data suggest that higher temperatures resulted in high precipitation amounts that provided the water necessary for the formation of flowstones. Data from CB Cave also imply a longer vegetation period, resulting from a reduction in the duration of the snow cover that enhanced greening and soil productivity, which are also beneficial for speleothem formation at high altitudes. The similarity of forward-modelling observations and our LIG reconstruction suggests that by the end of the 21st century, conditions in the southern watershed of the European Alps will likely to be similar to those experienced during the peak of the LIG.

Methods

U/Th dating. Fifteen samples from CB25, CB39 and CB47 were analysed for U and Th concentrations at two different laboratories (Supplementary Table S5). At the University of Melbourne, Australia, sub-samples were sawn from visibly clean calcite with vertical dimensions of ~1.5 mm. Chemical separation, measurements of U and Th isotope ratios and multi-collector inductively coupled plasma mass spectrometer (MC-ICP-MS; Nu-instruments Nu Plasma) analysis followed the methods described in Hellstrom⁴⁴. At the University of Minnesota, U.S.A., sub-samples were hand-drilled along growth laminae (width ~1 mm). Chemical and MC-ICP-MS (Finnigan Neptune) analytical methods followed those described in Shen *et al.*⁴⁵. Decay constants of Cheng *et al.*⁴⁶ were used. Corrected ²³⁰Th ages assume the initial ²³⁰Th/²³²Th atomic ratio of 4.4 ± 2.2 × 10⁻⁶, which refer to a material at secular equilibrium with the bulk earth ²³²Th/²³⁸U value of 3.8. The age datum is defined as 1950 AD and dating uncertainties are reported as ±2 standard errors. The age models of the three speleothems (Supplementary Fig. S6) were developed using the StalAge algorithm⁴⁷, with age uncertainties quoted at the 95% confidence limit.

Fabric analysis. Uncoated, polished thin sections were observed under plane (PPL) and cross-polarised light (XPL) on a Zeiss Axioskop optical microscope. Fabrics, fabric types, fabric coding and microstratigraphic logging followed the conceptual framework proposed in Frisia¹⁰, which is based on models of fabric development.

Stable isotope analysis. Oxygen and carbon stable isotope values were obtained from calcite powders. Flowstones were sampled perpendicular to the visible lamina, whereas stalagmite CB47 was drilled as close as possible to its growth axis but avoiding areas of apparent recrystallization (Supplementary Fig. S3). Micro-milling at increments of 150 μm was used to obtain samples from flowstone CB39, which shows a slow vertical extension rate (4.5 mm kyr^{-1}). For CB25 and CB47, whose ages suggest a faster vertical extension rate (18 mm kyr^{-1} and 57 mm kyr^{-1} , respectively), sub-samples were obtained by hand-drilling at increments of 1 mm. Stable isotope values of C and O were measured using a Thermo Fisher Delta^{plus}XL mass spectrometer at the University of Innsbruck, Austria. Long-term 2σ reproducibility for $\delta^{13}\text{C}$ and $\delta^{18}\text{O}$ values is $\pm 0.06\%$ and $\pm 0.08\%$, respectively. All results are given in per mil notation with respect to the Vienna Pee Dee belemnite reference material.

Fluid inclusion analysis. FI isotope data were obtained for CB25 and CB47 only, as the CB39 fabric did not yield sufficient water for analysis. Blocks of calcite $\sim 0.5\text{--}1\text{ cm}^3$, the minimum volume required to obtain $>0.2\ \mu\text{l}$ of water from our samples, were crushed in a custom-built crushing device, in-line with a Delta V Advantage isotope ratio mass spectrometer (IRMS; Thermo Fisher Scientific) at the University of Innsbruck, Austria. Crushed samples were heated at 120 $^{\circ}\text{C}$ in a chamber flushed with helium carrier gas that transported the evolved water vapour to a cryo-focusing cell ($-150\text{ }^{\circ}\text{C}$). The frozen water was subsequently flash-heated to 300 $^{\circ}\text{C}$ and the resulting vapour transferred in a single pulse into the Thermal Combustion/Elemental Analyser (Thermo Fisher Scientific) where it reacted at 1400 $^{\circ}\text{C}$ with glassy carbon, producing H_2 and CO. The evolved gases were separated in a gas chromatography column and then admitted to the IRMS, where measurements of δD and $\delta^{18}\text{O}$ were carried out⁴⁸. Between each measurement, the line was conditioned with 0.4 μl of in-house reference water. Samples were taken for CB25 at 10–18 mm, 23–27 mm, 38–43 mm and 61–66 mm and for CB47 at 26–42 mm, 53–67 mm, 112–129 mm and 141–152 mm, where distances are calculated from the top of the speleothem (DFT; Supplementary Table S11). Several repeats of each sample were carried out on sub-samples positioned along the same growth layers and the reported uncertainties refer to one standard deviation of these repeat measurements. Results are given in per mil notation relative to Vienna Standard Mean Ocean Water (‰ VSMOW).

Trace element analysis. Mg/Ca and Sr/Ca ratios were measured at the Research School of Earth Sciences, Australian National University, using laser ablation inductively coupled mass spectrometry⁴⁹. Analyses were carried out as a continuous 33 mm-long transect across the full thickness of sample CB39 and a 36 mm-long transect of the base of the stalagmite CB47. Analyses were conducted with a $200 \times 20\ \mu\text{m}$ laser mask image, calibrated with NIST 610 standard and repeated at a lateral offset of 300–400 μm . The repeat track served to identify outliers caused by photomechanical ablation artifacts, which were then removed from the data. Elemental ratios were converted into elemental concentrations using a standard concentration of Ca in calcite of 400,000 ppm (40 wt%). Data were smoothed using a 9-point running average.

References

- Kopp, R. E., Simons, F. J., Mitrovica, J. X., Maloof, A. C. & Oppenheimer, M. Probabilistic assessment of sea level during the last interglacial stage. *Nature*. **462**, 863–868 (2009).
- Gobiet, A. *et al.* 21st century climate change in the European Alps—A review. *Sci. Tot. Environ.* **493**, 1138–1151 (2014).
- Gottfried, M. *et al.* Continent-wide response of mountain vegetation to climate change. *Nat. Clim. Change*. **2**, 111–115 (2012).
- Zhang, K., *et al.* Vegetation greening and climate change promote multidecadal rises of global land evapotranspiration. *Sci. Rep.* **5**, (2015).
- Hill, C. A. & Forti, P. Cave minerals of the World. 463 (National Speleological Society, 1997).
- Fairchild, I. J. & Baker, A. Speleothem science: from process to past environments. (Wiley-Blackwell, 2012).
- Frisia, S. & Borsato, A. Karst in *Developments in Sedimentology, Carbonates in Continental Settings* (ed. Alonso-Zarza, A. M. & Tanner, L. H.) 269–318 (Elsevier, 2010).
- Borsato, A., Frisia, S. & Miorandi, R. Carbon dioxide concentration in temperate climate caves and parent soils over an altitudinal gradient and its influence on speleothem growth and fabrics. *Earth Surf. Proc. Land*. **40**, 1158–1170 (2015).
- Borsato, A., Johnston, V. E., Frisia, S., Miorandi, R. & Corradini, F. Temperature and altitudinal influence on karst dripwater chemistry: Implications for regional-scale palaeoclimate reconstructions from speleothems. *Geochim. Cosmochim. Acta*. **177**, 275–297 (2016).
- Frisia, S. Microstratigraphic logging of calcite fabrics in speleothems as tool for palaeoclimate studies. *Int. J. Speleol.* **44**, 1–16 (2015).
- Johnston, V. E., Borsato, A., Spötl, C., Frisia, S. & Miorandi, R. Stable isotopes in caves over altitudinal gradients: fractionation behaviour and inferences for speleothem sensitivity to climate change. *Clim. Past*. **9**, 99–118 (2013).
- Borsato, A., Frisia, S. & Jones, B. & Van der Borg, K. Calcite moonmilk: Crystal morphology and environment of formation in caves in the Italian Alps. *J. Sediment. Res.* **70**, 1171–1182 (2000).
- Shackleton, N. J., Sánchez Goñi, M. F., Pailler, D. & Lancelot, Y. Marine Isotope Substage 5e and the Eemian Interglacial. *Global Planet. Change*. **36**, 151–155 (2003).
- Bar-Matthews, M., Ayalon, A., Gilmour, M., Matthews, A. & Hawkesworth, C. J. Sea-land oxygen isotopic relationships from planktonic foraminifera and speleothems in the Eastern Mediterranean region and their implication for paleorainfall during interglacial intervals. *Geochim. Cosmochim. Acta*. **67**, 3181–3199 (2003).
- Govin, A. *et al.* Sequence of events from the onset to the demise of the Last Interglacial: Evaluating strengths and limitations of chronologies used in climatic archives. *Quat. Sci. Rev.* **129**, 1–36 (2015).
- Wang, Y. J. *et al.* Millennial- and orbital-scale changes in the East Asian monsoon over the past 224,000 years. *Nature*. **451**, 1090–1093 (2008).
- Matthews, A., Ayalon, A. & Bar-Matthews, M. D/H ratios of fluid inclusions of Soreq cave (Israel) speleothems as a guide to the Eastern Mediterranean Meteoric Line relationships in the last 120 ky. *Chem. Geol.* **166**, 183–191 (2000).
- Kelly, M. J. *et al.* High resolution characterization of the Asian Monsoon between 146,000 and 99,000 years BP from Dongge Cave, China and global correlation of events surrounding Termination II. *Palaeogeogr. Palaeoclimatol. Palaeoecol.* **236**, 20–38 (2006).
- Wainer, K. *et al.* Speleothem record of the last 180 ka in Villars cave (SW France): Investigation of a large $\delta^{18}\text{O}$ shift between MIS6 and MIS5. *Quat. Sci. Rev.* **30**, 130–146 (2011).

20. Bajo, P. *et al.* Stalagmite carbon isotopes and dead carbon proportion (DCP) in a near-closed-system situation: An interplay between sulphuric and carbonic acid dissolution. *Geochim. Cosmochim. Acta.* **210**, 208–227 (2017).
21. Allen, J. R. M. & Huntley, B. Last Interglacial palaeovegetation, palaeoenvironments and chronology: a new record from Lago Grande di Monticchio, southern Italy. *Quat. Sci. Rev.* **28**, 1521–1538 (2009).
22. Berger, A. & Loutre, M. F. Insolation values for the climate of the last 10 million years. *Quat. Sci. Rev.* **10**, 297–317 (1991).
23. Moseley, G. E. *et al.* Termination-II interstadial/stadial climate change recorded in two stalagmites from the north European Alps. *Quat. Sci. Rev.* **127**, 229–239 (2015).
24. Drysdale, R. N. *et al.* Evidence for obliquity forcing of glacial Termination II. *Science.* **325**, 1527–1531 (2009).
25. Kim, S.-T. & O'Neil, J. R. Equilibrium and nonequilibrium oxygen isotope effects in synthetic carbonates. *Geochim. Cosmochim. Acta.* **61**, 3461–3475 (1997).
26. Friedman, I. & O'Neil, J. R. Compilation of stable isotope fractionation factors of geochemical interest in *Data of Geochemistry* (ed. Fleischer M.) (U.S. Geol. Surv. Prof. Paper 440–KK, 1977).
27. Tremaine, D. M., Froelich, P. N. & Wang, Y. Speleothem calcite formed *in situ*: Modern calibration of $d^{18}O$ and $d^{13}C$ paleoclimate proxies in a continuously-monitored natural cave system. *Geochim. Cosmochim. Acta.* **75**, 4929–4950 (2011).
28. Coplen, T. B. Calibration of the calcite-water oxygen-isotope geothermometer at Devils Hole, Nevada, a natural laboratory. *Geochim. Cosmochim. Acta.* **71**, 3948–3957 (2007).
29. Daéron, M. *et al.* $^{13}C^{18}O$ clumping in speleothems: Observations from natural caves and precipitation experiments. *Geochim. Cosmochim. Acta.* **75**, 3303–3317 (2011).
30. Demény, A. *et al.* Recrystallization-induced oxygen isotope changes in inclusion-hosted water of speleothems – Paleoclimatological implications. *Quatern. Int.* **415**, 25–32 (2016).
31. Frisia, S., Borsato, A., Fairchild, I. J. & McDermott, F. Calcite fabrics, growth mechanisms, and environments of formation in speleothems from the Italian Alps and southwestern Ireland. *J. Sediment. Res.* **70**, 1183–1196 (2000).
32. NEM community members. Eemian interglacial reconstructed from a Greenland folded ice core. *Nature.* **493**, 489–494 (2013).
33. Loutre, M. F. *et al.* Factors controlling the last interglacial climate as simulated by LOVECLIM1.3. *Clim. Past.* **10**, 1541–1565 (2014).
34. Scholz, D. *et al.* Holocene climate variability in north-eastern Italy: potential influence of the NAO and solar activity recorded by speleothem data. *Clim. Past.* **8**, 1367–1383 (2012).
35. Kaspar, F., Köhl, N., Cubasch, U. & Litt, T. A model-data comparison of European temperatures in the Eemian interglacial. *Geophys. Res. Lett.* **32**, L11703 (2005).
36. Sánchez Goñi, M. F. *et al.* European climate optimum and enhanced Greenland melt during the Last Interglacial. *Geology.* **40**, 627–630 (2012).
37. Turney, C. S. M. & Jones, R. T. Does the Agulhas Current amplify global temperatures during super-interglacials? *J. Quat. Sci.* **25**, 839–843 (2010).
38. Mountain Research Initiative EDW Working Group. Elevation-dependent warming in mountain regions of the world. *Nat. Clim. Change.* **5**, 424–430 (2015).
39. Meteotrentino. Average temperature of the air at 2 m (°C) 1961–1990. *Provincia Autonoma di Trento* http://www.meteotrentino.it/clima/pdf/Clima_In_Trentino/Tabelle_temperatura_1961-1990.pdf (2016).
40. Yan, L. & Liu, X. Has climatic warming over the Tibetan Plateau paused or continued in recent years? *J. Earth, Ocean Atmos. Sci.* **1**, 13–28 (2014).
41. An, W. *et al.* Significant recent warming over the northern Tibetan Plateau from ice core $d^{18}O$ records. *Clim. Past.* **12**, 201–211 (2016).
42. Wang, Q., Fan, X. & Wang, M. Evidence of high-elevation amplification versus Arctic amplification. *Sci. Rep.* **6**, 19219 (2016).
43. Kotlarski, S., Bosshard, T., Luthi, D., Pall, P. & Schar, C. Elevation gradients of European climate change in the regional climate model COSMO-CLM. *Climatic Change.* **112**, 189–215 (2012).
44. Hellstrom, J. Rapid and accurate U/Th dating using parallel ion-counting multi-collector ICP-MS. *J. Anal. At. Spectrom.* **18**, 1346–1351 (2003).
45. Shen, C.-C. *et al.* High-precision and high-resolution carbonate ^{230}Th dating by MC-ICP-MS with SEM protocols. *Geochim. Cosmochim. Acta.* **99**, 71–86 (2012).
46. Cheng, H. *et al.* The half-lives of uranium-234 and thorium-230. *Chem. Geol.* **169**, 17–33 (2000).
47. Scholz, D. & Hoffman, D. L. StalAge - an algorithm designed for construction of speleothem age models. *Quat. Geochronol.* **6**, 369–382 (2011).
48. Dublyansky, Y. V. & Spötl, C. Hydrogen and oxygen isotopes of water from inclusions in minerals: design of a new crushing system and on-line continuous-flow isotope ratio mass spectrometric analysis. *Rapid Commun. Mass Sp.* **23**, 2605–2613 (2009).
49. Treble, P., Shelley, J. M. G. & Chappell, J. Comparison of high resolution sub-annual records of trace elements in a modern (1911–1992) speleothem with instrumental climate data from southwest Australia. *Earth Planet. Sci. Lett.* **216**, 141–153 (2003).
50. Gat, J. R. & Carmi, I. Evolution of the isotopic composition of atmospheric water. *J. Geophys. Res.* **75**, 3039–3048 (1970).
51. Longinelli, A. & Selmo, E. Isotopic composition of precipitation in Italy: a first overall map. *J. Hydrol.* **270**, 75–88 (2003).

Acknowledgements

VEJ received funding from the European Union's Seventh Framework Programme for research, technological development and demonstration under grant agreement no. COFUND-GA-2008-226070 - project "Trentino". The Geological Survey of the Autonomous Province of Trento permitting sampling in CB Cave. We greatly appreciate laboratory help from Manuela Wimmer, Marc Luetscher and Gina Moseley (University of Innsbruck), Angela Min (University of Minnesota) and Steve Eggins (The Australian National University). We acknowledge the contribution of Michele Zandonati constructing Fig. 1.

Author Contributions

V.E.J., A.B. and S.F. conceived the project and V.E.J. wrote the first draft of the manuscript. V.E.J., A.B., S.F. and C.S. contributed to the manuscript revision at numerous stages. V.E.J. and A.B. carried out sample collection and preparation. J.C.H. and P.B. contributed the U-series dating at the University of Melbourne and V.E.J., R.L.E. and H.C. contributed to U-series dating at the University of Minnesota. V.E.J. and S.F. carried out fabric analysis. C.S., V.E.J., Y.D. and P.T. contributed to the stable isotope measurements of speleothem carbonate and fluid inclusions. V.E.J. and A.B. carried out the trace element measurements. All authors reviewed the manuscript.

Additional Information

Supplementary information accompanies this paper at <https://doi.org/10.1038/s41598-018-21027-3>.

Competing Interests: The authors declare no competing interests.

Publisher's note: Springer Nature remains neutral with regard to jurisdictional claims in published maps and institutional affiliations.



Open Access This article is licensed under a Creative Commons Attribution 4.0 International License, which permits use, sharing, adaptation, distribution and reproduction in any medium or format, as long as you give appropriate credit to the original author(s) and the source, provide a link to the Creative Commons license, and indicate if changes were made. The images or other third party material in this article are included in the article's Creative Commons license, unless indicated otherwise in a credit line to the material. If material is not included in the article's Creative Commons license and your intended use is not permitted by statutory regulation or exceeds the permitted use, you will need to obtain permission directly from the copyright holder. To view a copy of this license, visit <http://creativecommons.org/licenses/by/4.0/>.

© The Author(s) 2018